

AUTORIZACE

ČÍSLO PARE

ČÍSLO ZMĚNY	DATUM ZMĚNY	POPIS/OBSAH ZMĚNY	PODPIS

**III/1292 Obrataň, ul. Nádražní**

název akce

stavební objekt

Kraj Vysočina Žižkova 57 587 33 Jihlava objednatel	Obec Obrataň Obrataň 204 394 12 Obrataň objednatel 2	. . . spolupráce
k.ú. Obrataň místo stavby	Kraj Vysočina kraj	

**DIK**

**DOPRAVNĚ INŽENÝRSKÁ KANCELÁŘ**  
Bozděchova 1668, 500 02 Hradec Králové  
tel : 495 219 036, 495 212 647, fax : 495 221 677  
e-mail : dik@dik - hk.cz, http : www.dik-hk.cz

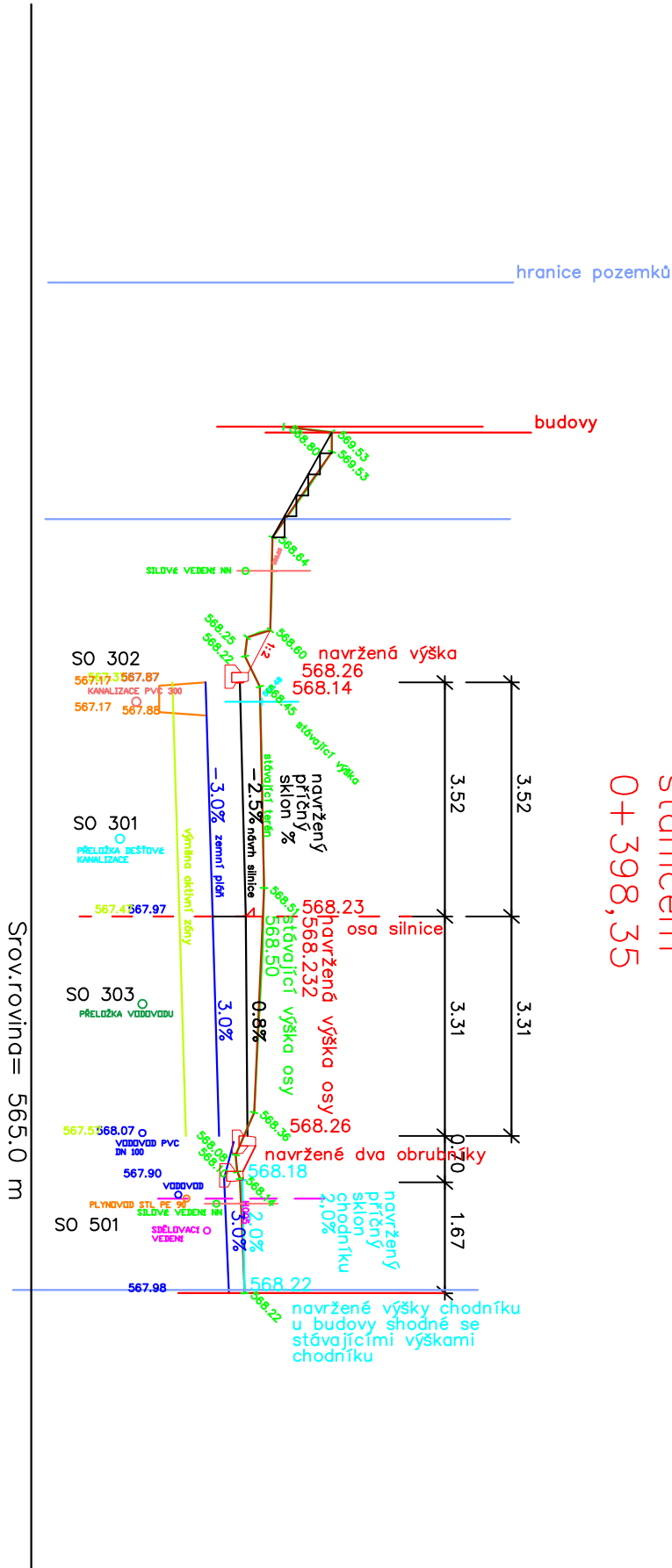
<b>Charakteristické řezy</b>	1:100	PDPS
výkres	měřítko	stupeň

ING. M. BURIANEC kontroloval	<i>M. Burianec</i>	ING. M. BURIANEC hlavní inženýr projektu	<i>M. Burianec</i>	A026/22 číslo zakázky	<b>D.1.1.4</b>
Ing. Jiří Eliášek zodpovědný projektant	<i>J. Eliášek</i>	Ing. Jiří Eliášek vedoucí projektant	<i>J. Eliášek</i>	9/2023 datum	

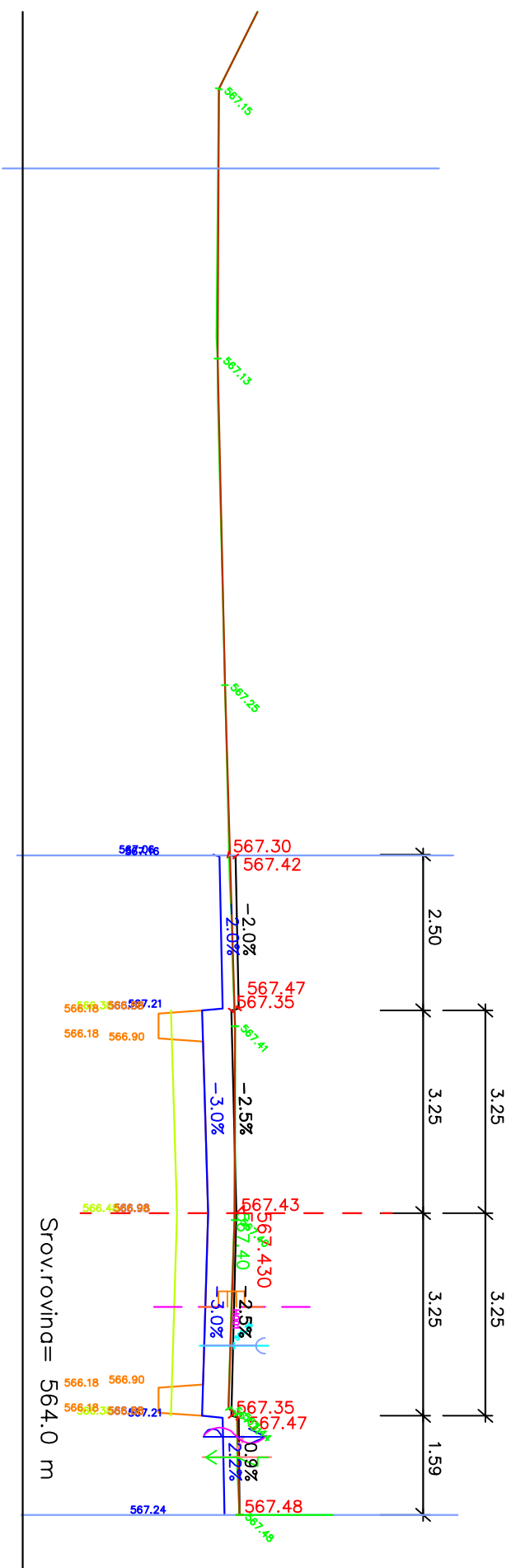
číslo přílohy

# LEGENDA ŘEZŮ

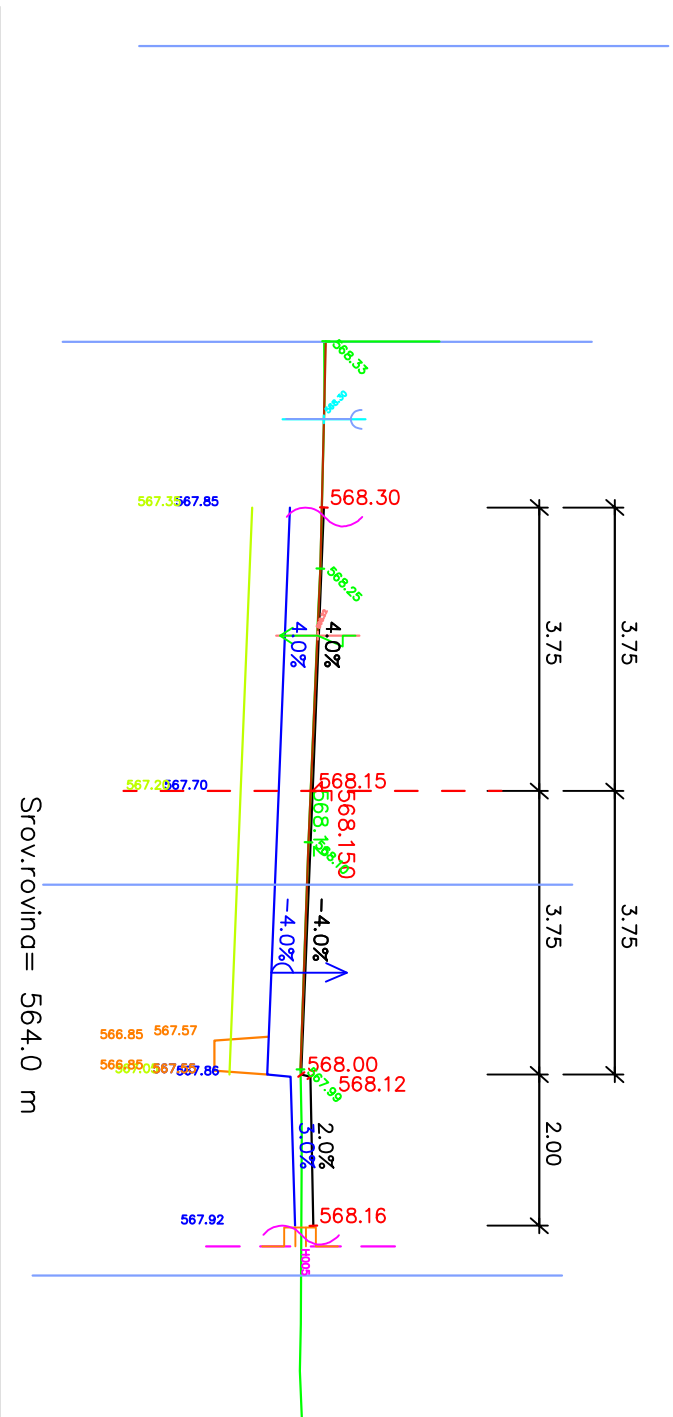
staničení  
0+398,35



0+040,00



0+140,00



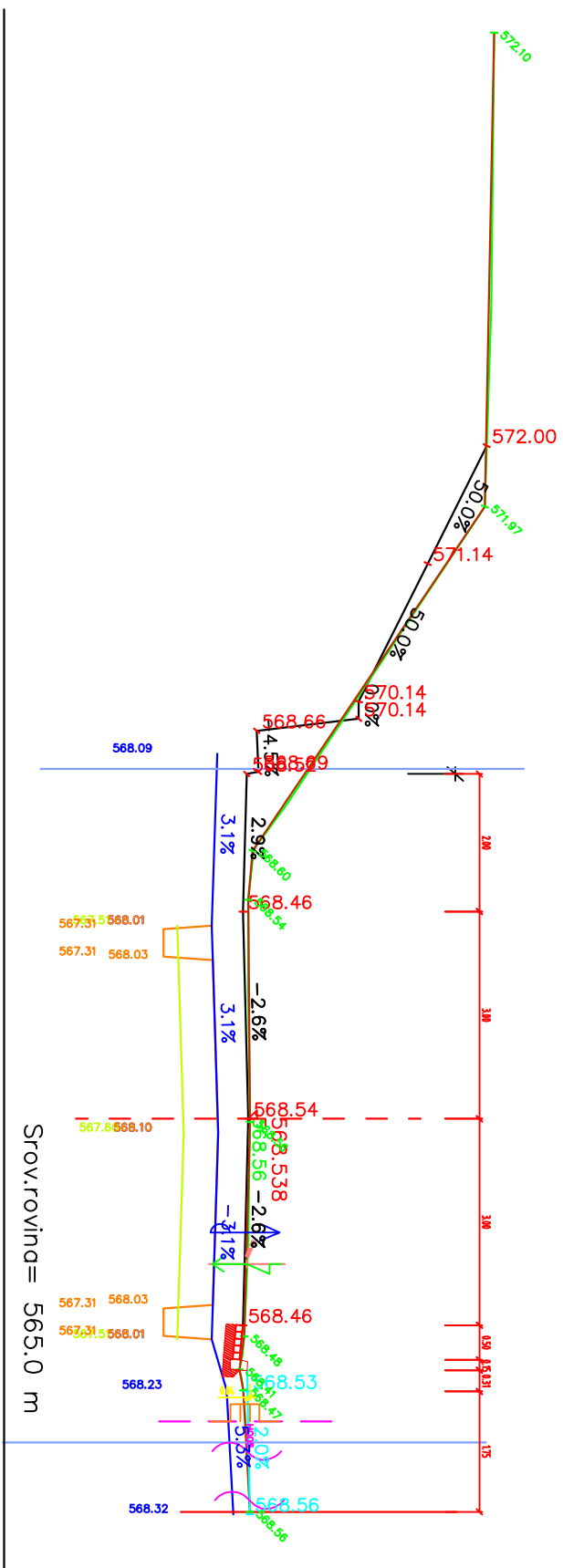
The diagram illustrates a road cross-section with various elevation points and slopes. Key features include:

- Elevation Points:** Numerous points are labeled with their elevations, such as 568.17, 568.41, 567.91, 568.12, 568.18, 568.25, 568.23, 568.17, 568.29, 568.33, 568.09, 567.71, 567.73, 567.01, 567.3, 567.80, 567.35, 567.00, 567.72, 567.90, 567.12, 567.03, and 568.09.
- Slopes:** Slopes are indicated by percentages along the profile: -14.2%, -8.0%, -2.5%, -3.0%, -2.5%, and -3.0%.
- Dimensions:** Horizontal distances between vertical curve points are given as 3.00, 3.25, and 2.00. A vertical dimension of 0.75 is also shown.
- Annotations:** The text "Srov.rovina= 564.0 m" is present at the bottom left. Various colored lines (blue, green, orange) highlight specific parts of the profile.

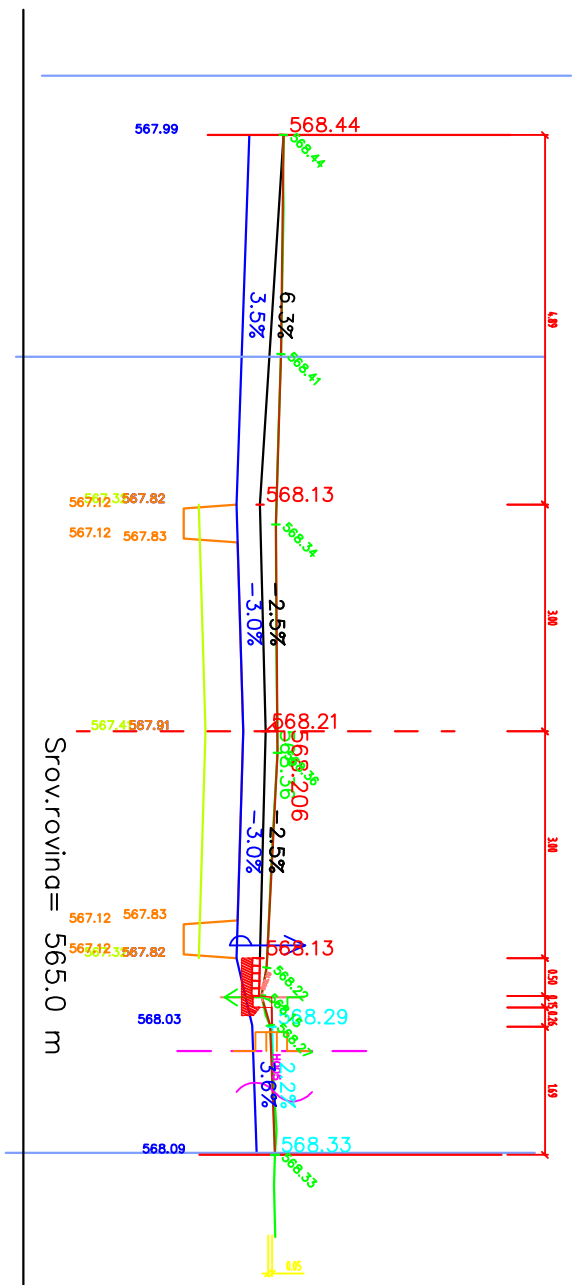
Srov.rovina= 564.0 m

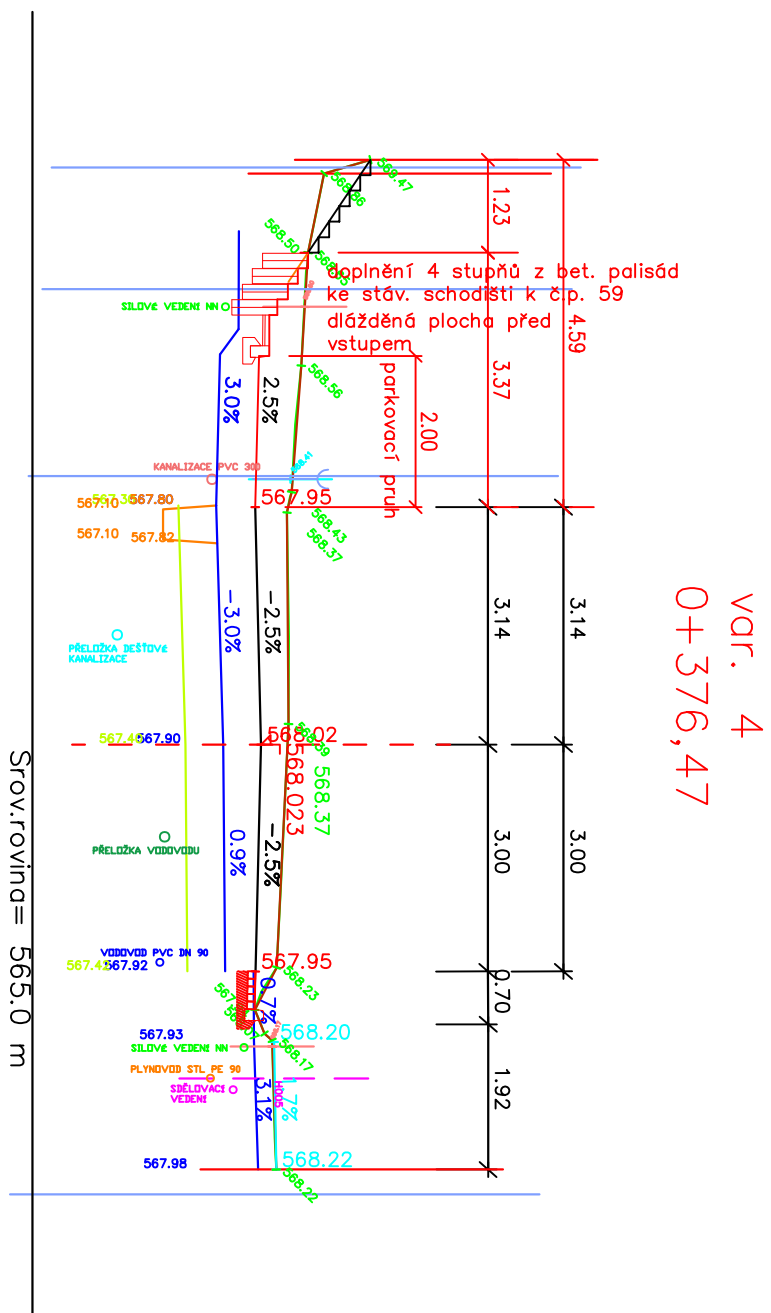
0+270,51

10%

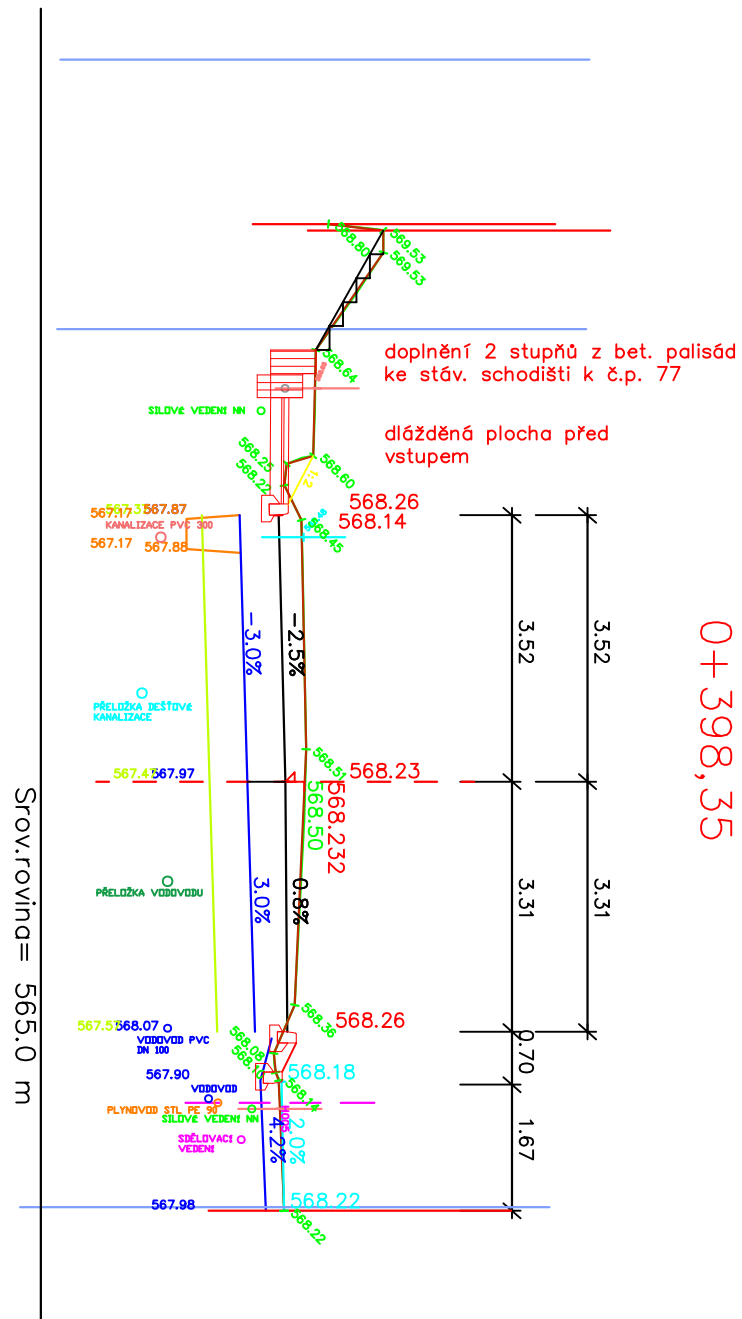


0+340,00





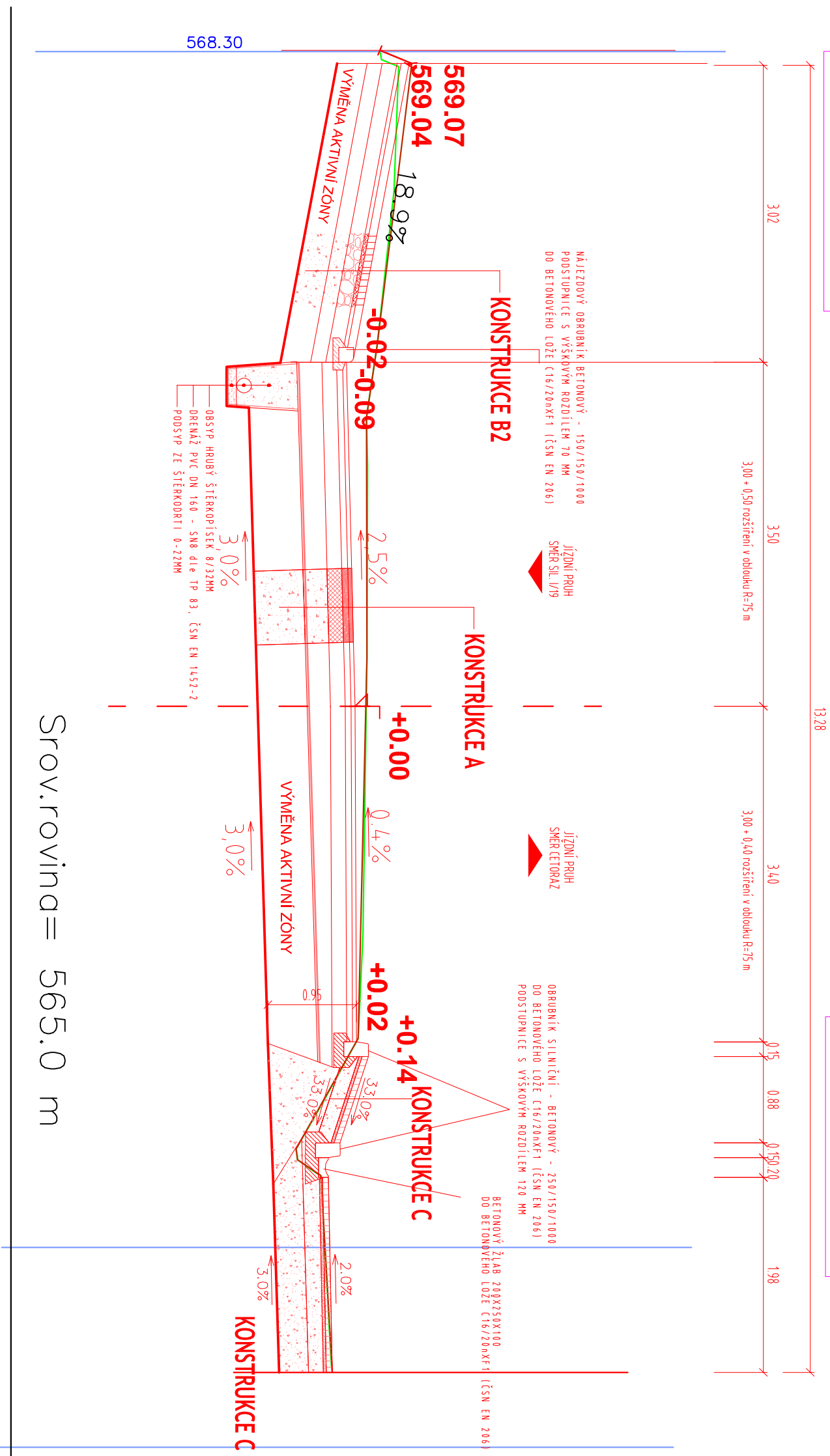




## 1292 Obratn

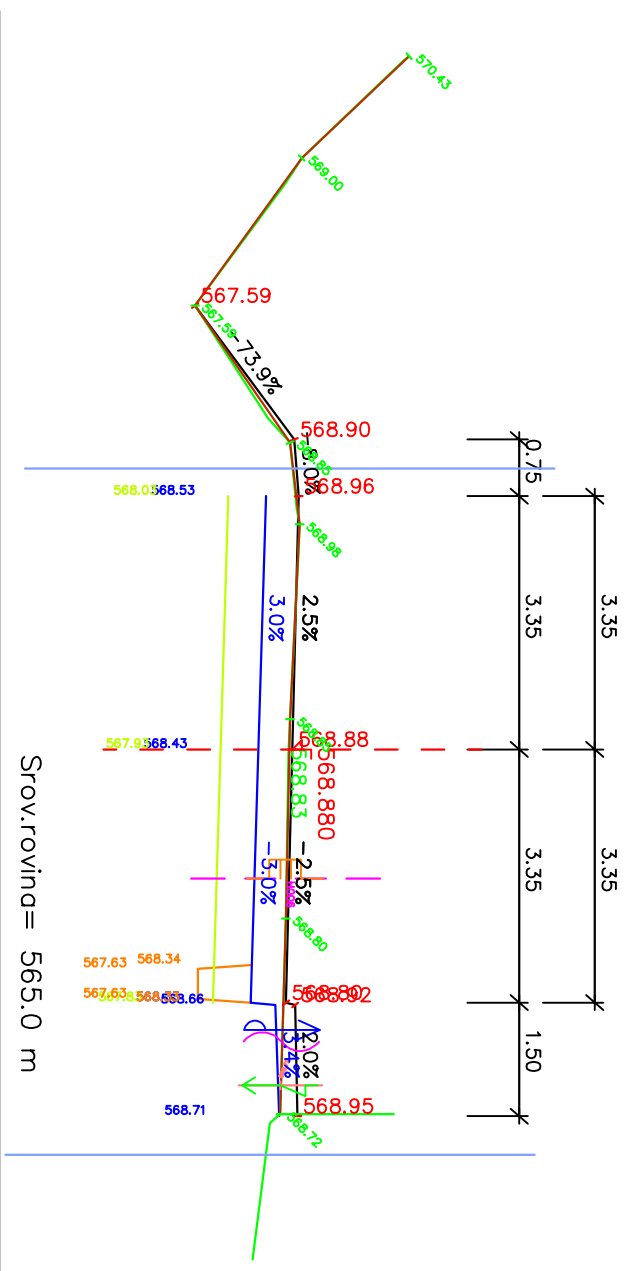
řez km 0,418

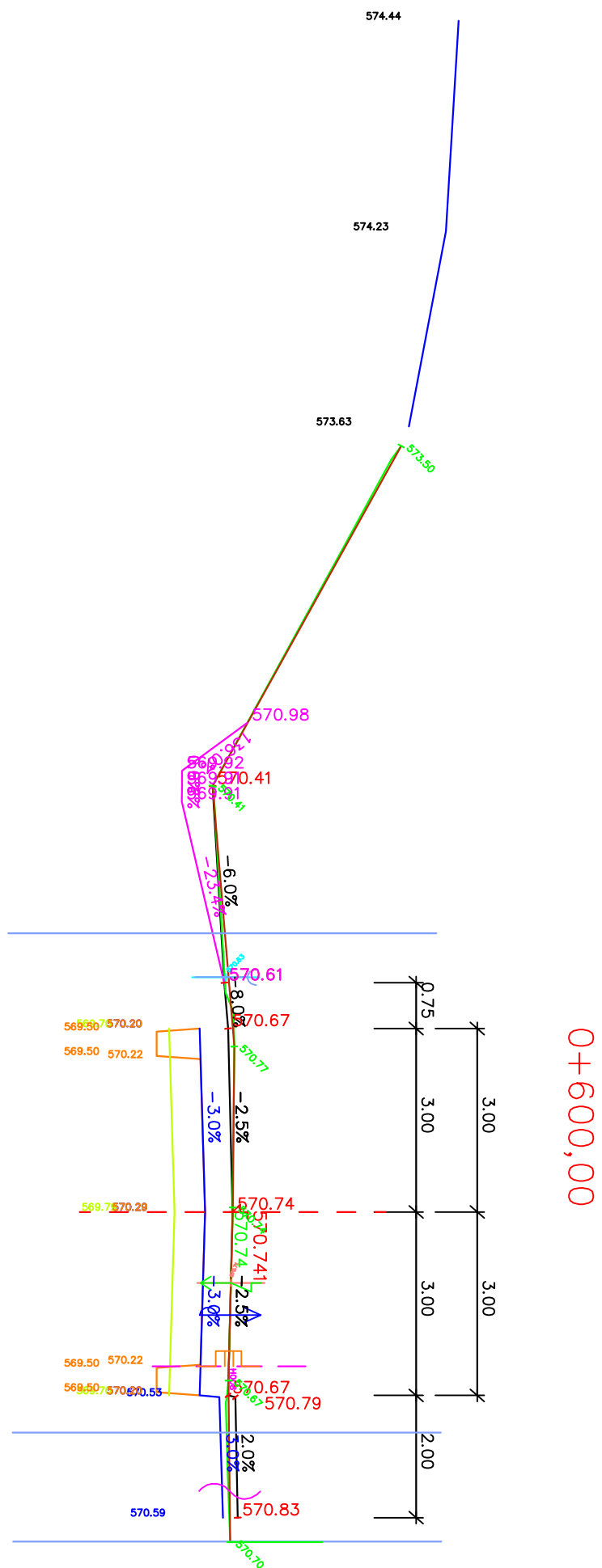
řez km 0,360 - 0,430



[illegible]

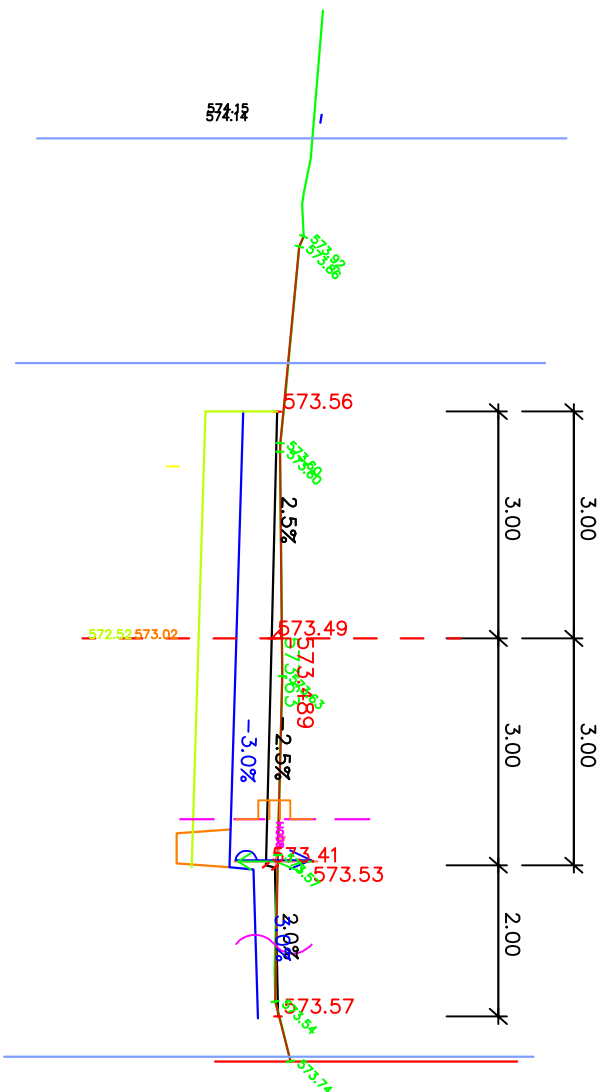
0+540,00





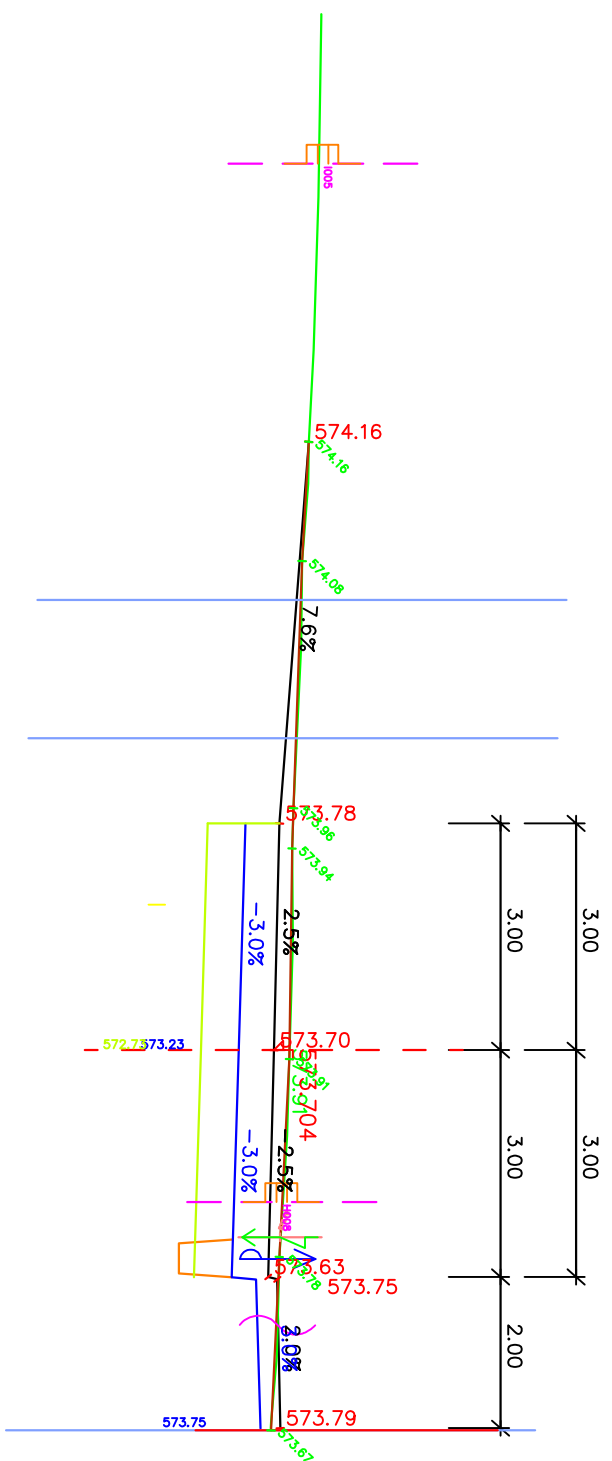
Srov.rovina= 566.0 m

0+652,09



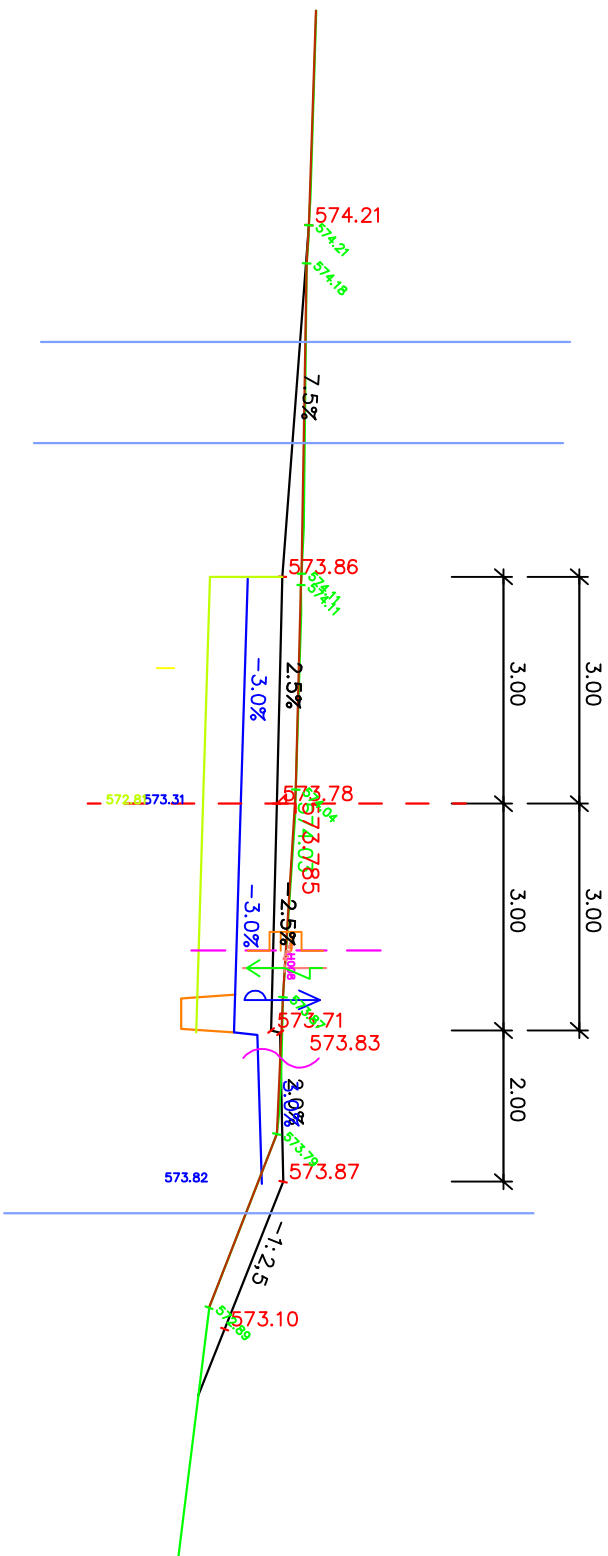
Srov.rovina= 569.0 m

0+659,56



Srov.rovina= 569.0 m

0+663,02



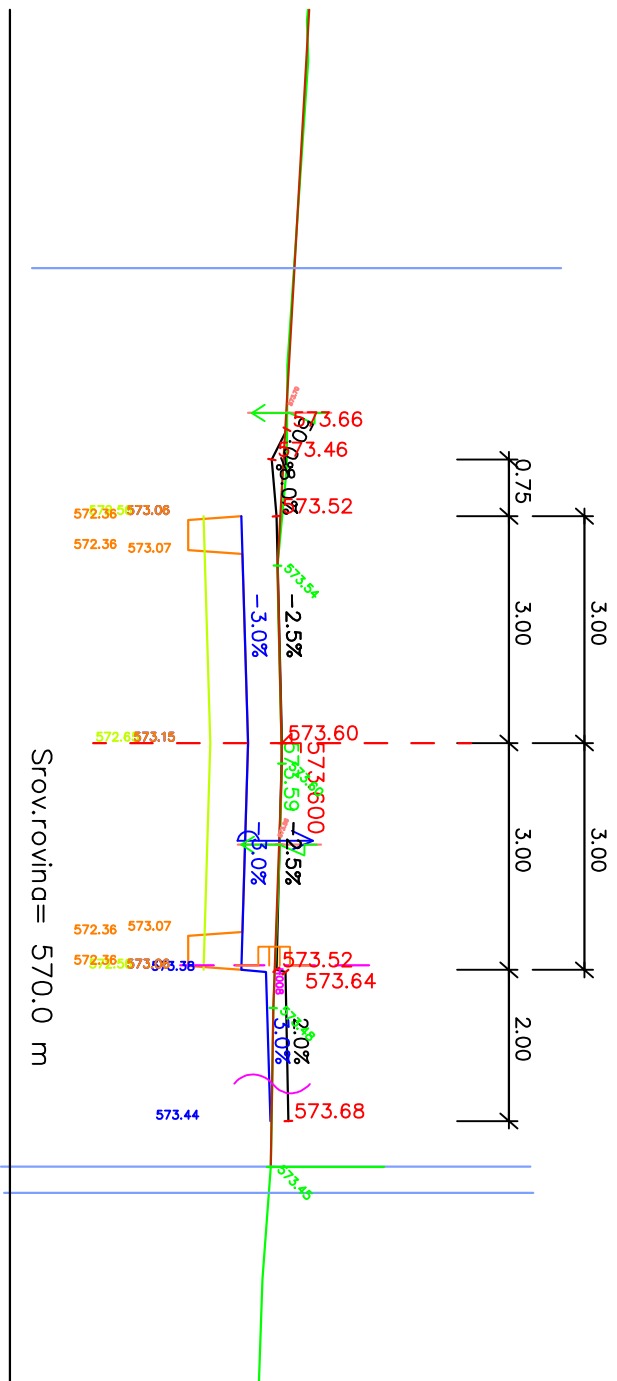
Srov.rovina= 569.0 m



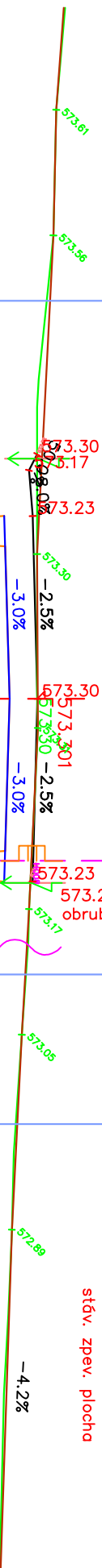
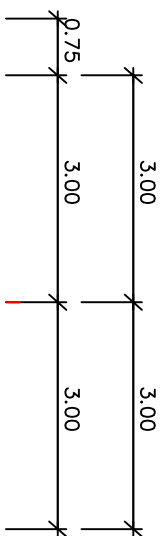
0 + 683,15



0+720,00



0+740,00



stáv. zpev. plocha

573.30  
573.17  
573.23

573.30  
573.17  
573.23

573.30  
573.17  
573.23

573.30  
573.17  
573.23

573.30  
573.17  
573.23

573.30  
573.17  
573.23

573.30  
573.17  
573.23

573.30  
573.17  
573.23

573.30  
573.17  
573.23

573.30  
573.17  
573.23

572.76  
572.06  
572.76  
572.06

572.76  
572.06  
572.76  
572.06

572.76  
572.06  
572.76  
572.06

572.76  
572.06  
572.76  
572.06

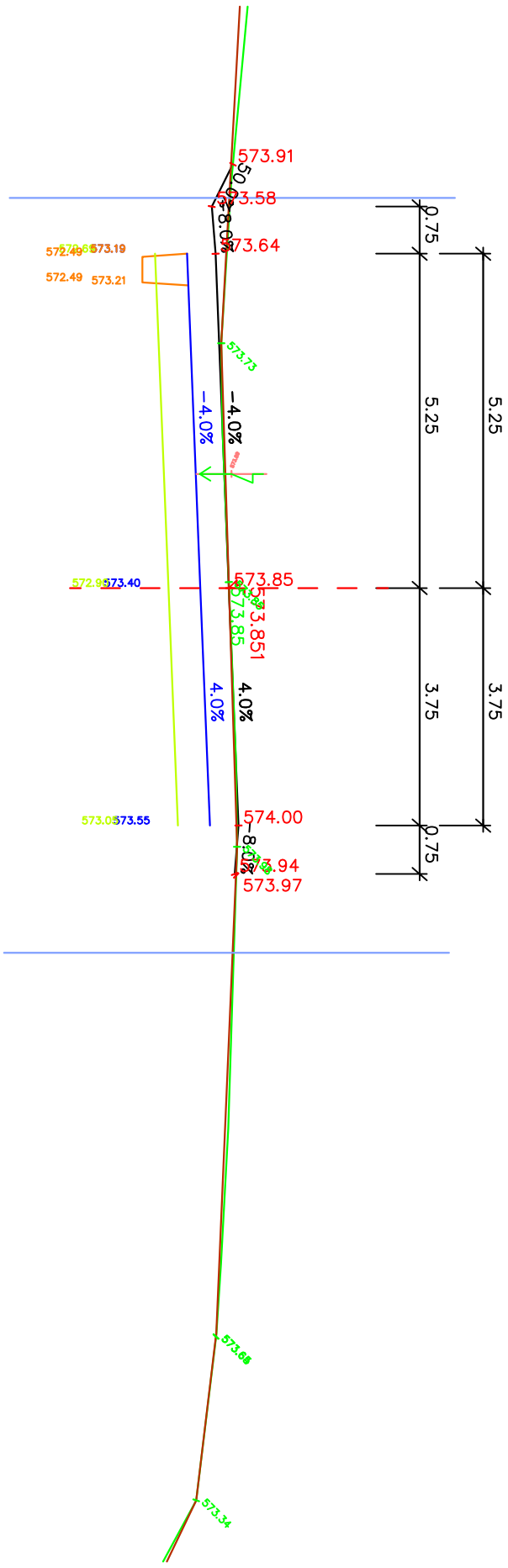
572.76  
572.06  
572.76  
572.06

572.76  
572.06  
572.76  
572.06

572.76  
572.06  
572.76  
572.06

Srov.rovina= 570.0 m

0+800,00



Srov.rovina= 569.0 m